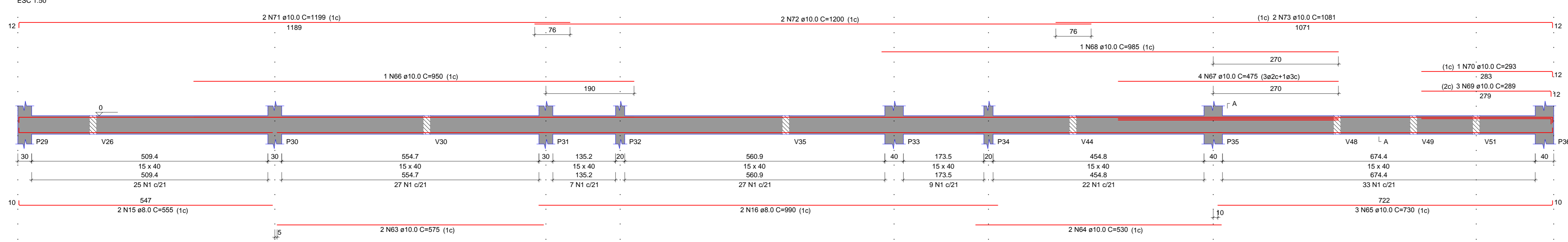
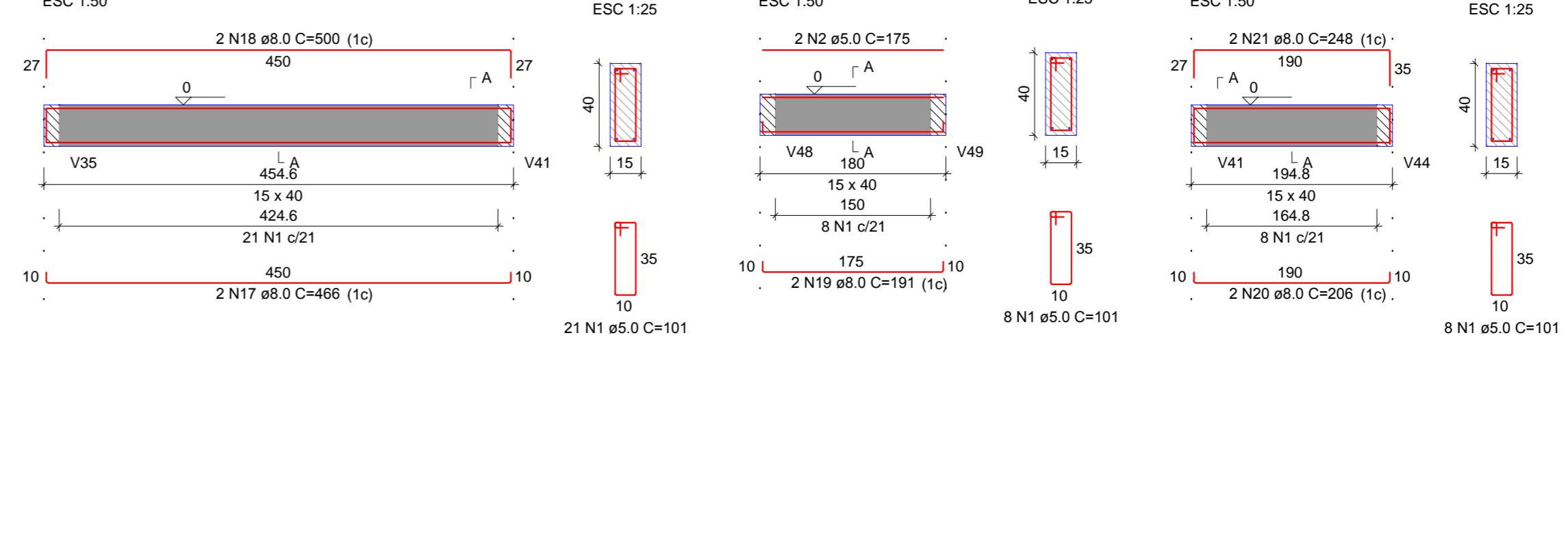


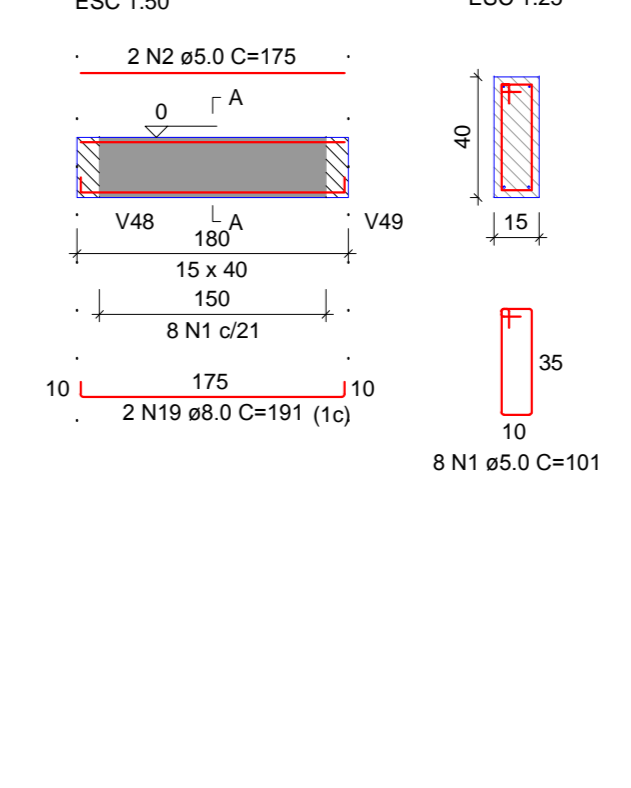
V15 (15 x 40)



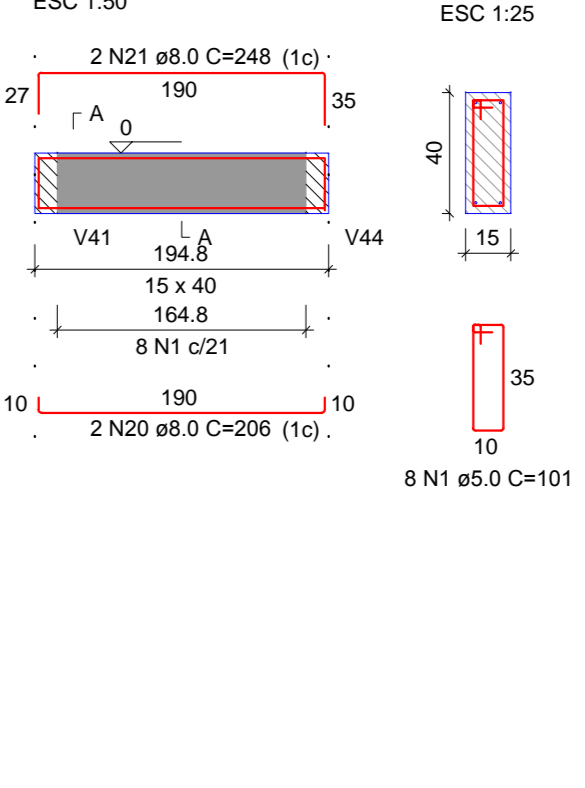
V16 (15 x 40)



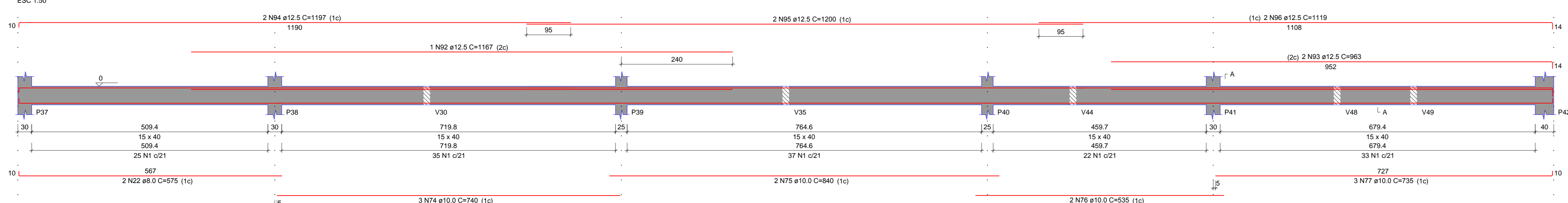
V17 (15 x 40)



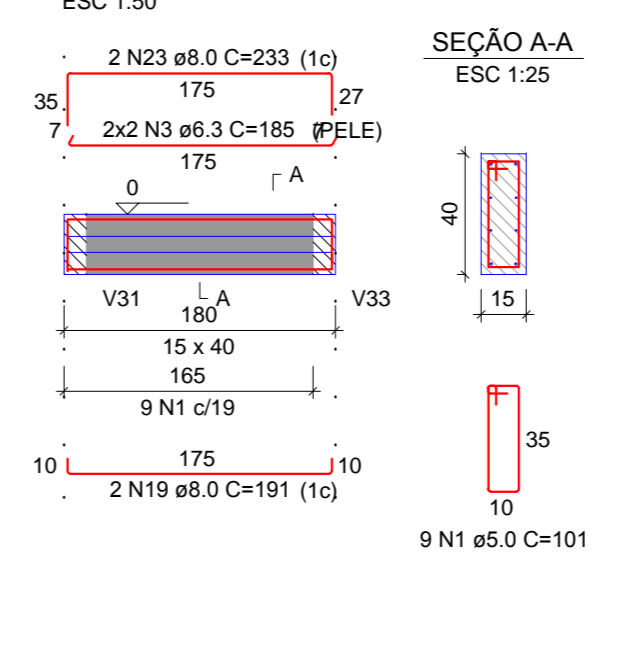
V18 (15 x 40)



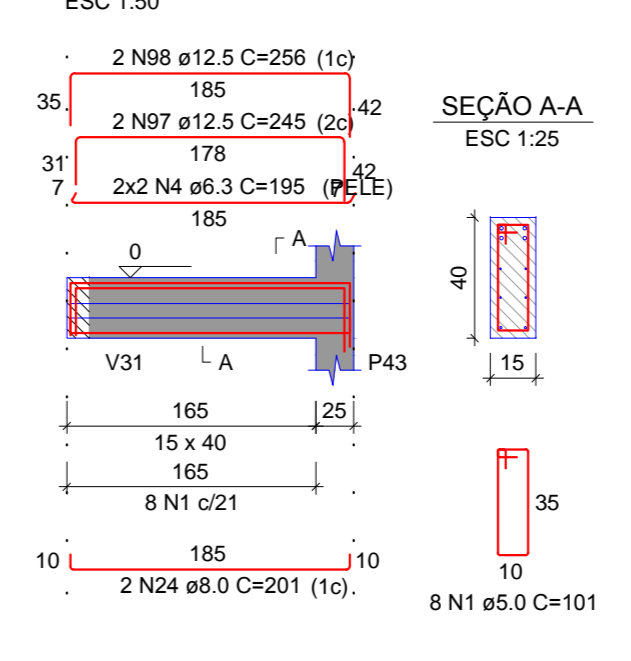
V19 (15 x 40)



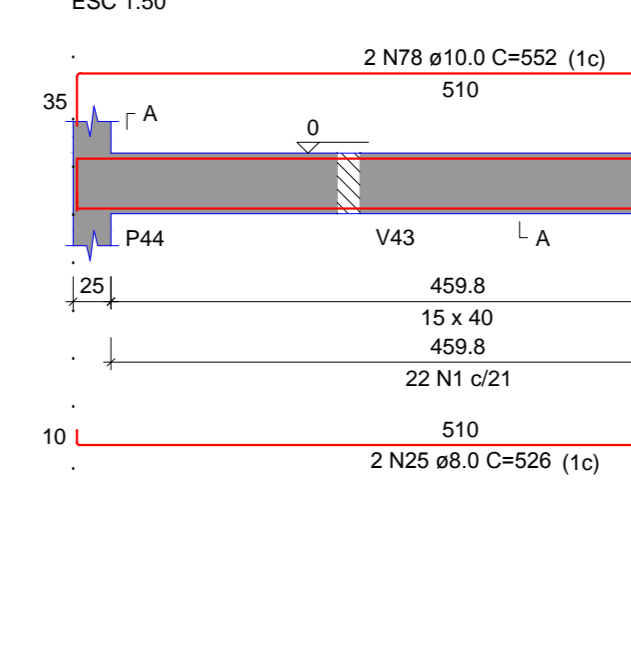
V20 (15 x 40)



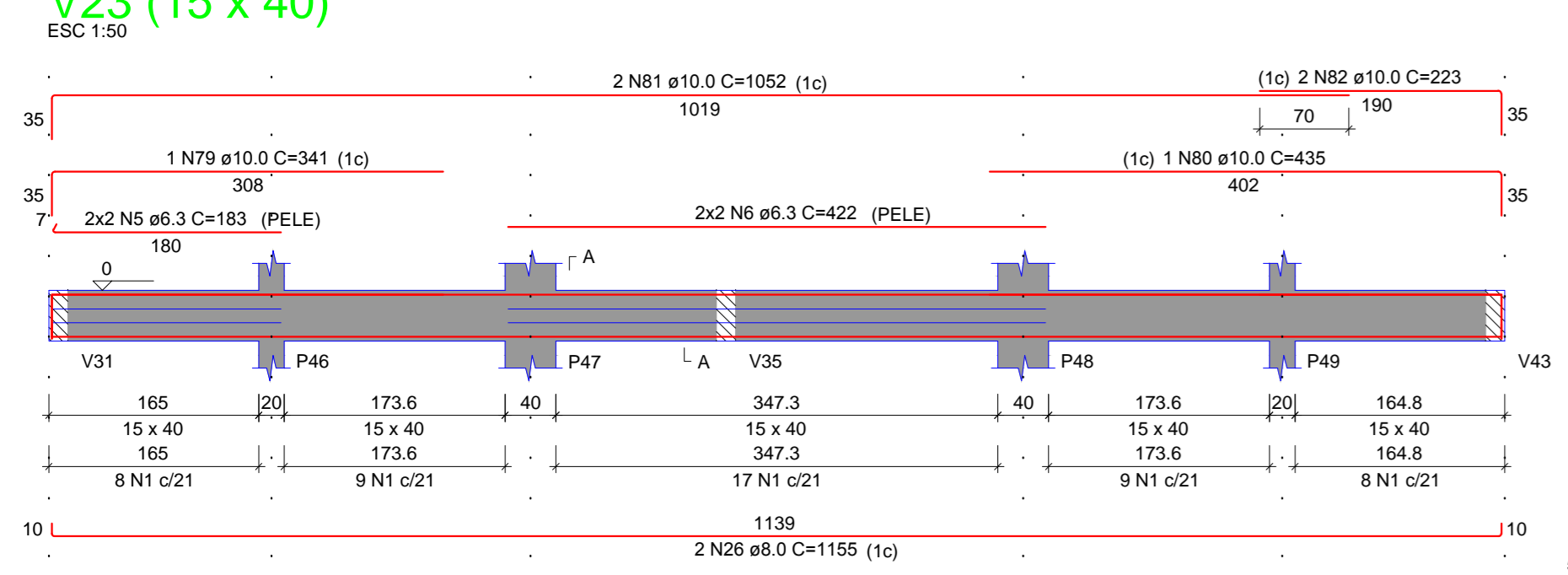
V21 (15 x 40)



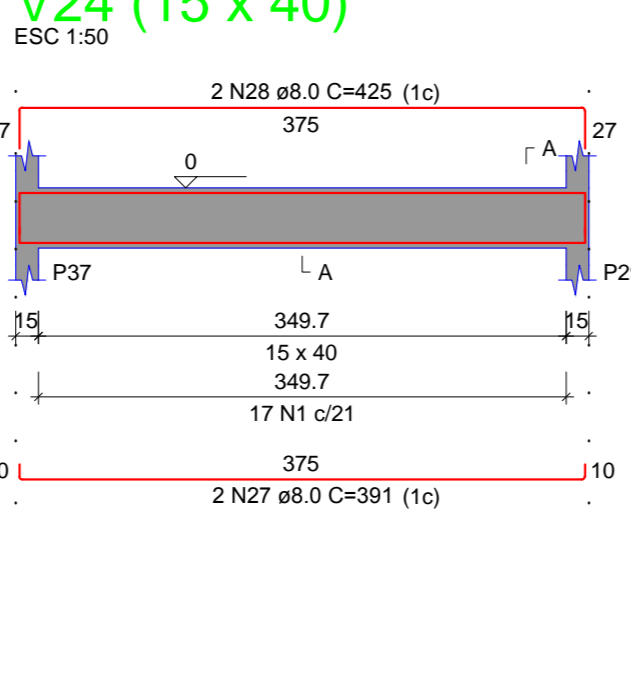
V22 (15 x 40)



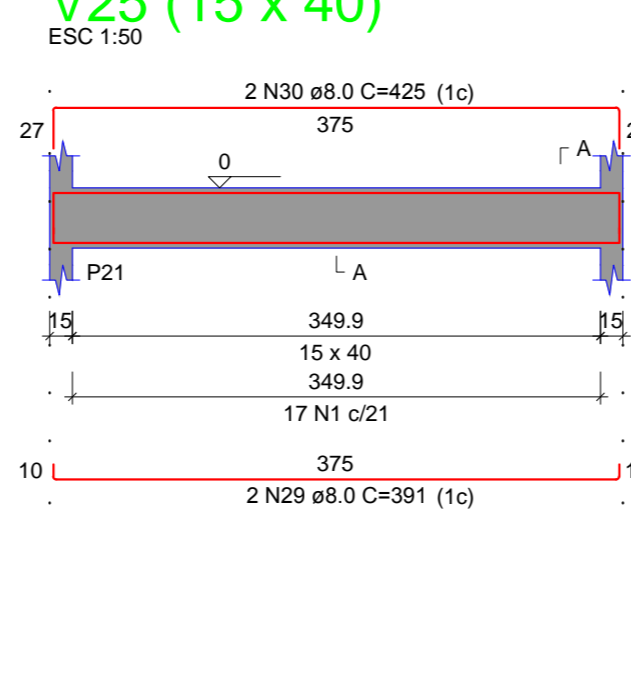
V23 (15 x 40)



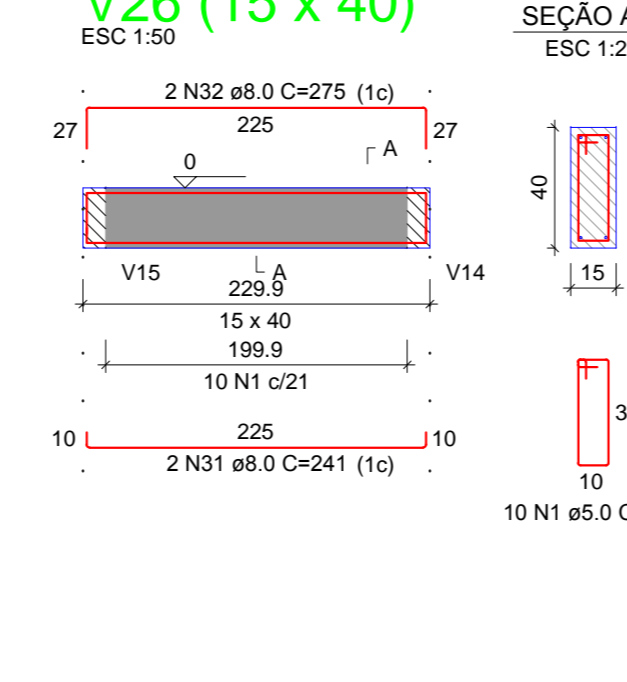
V24 (15 x 40)



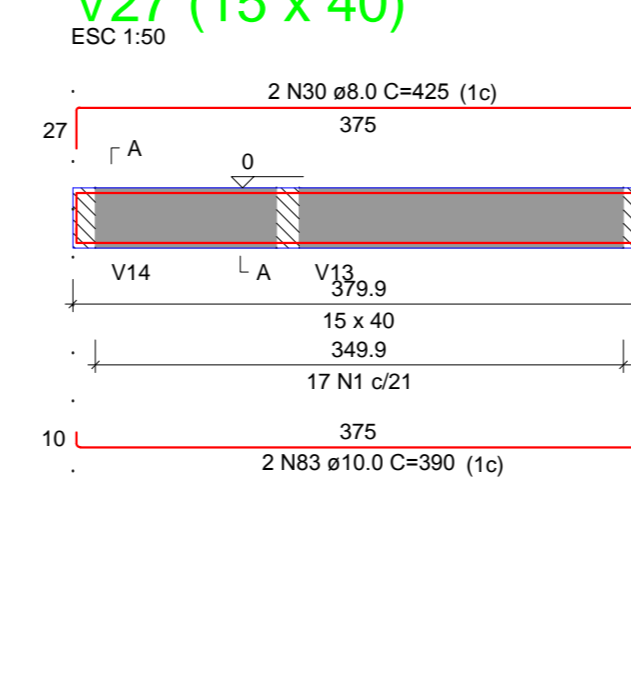
V25 (15 x 40)



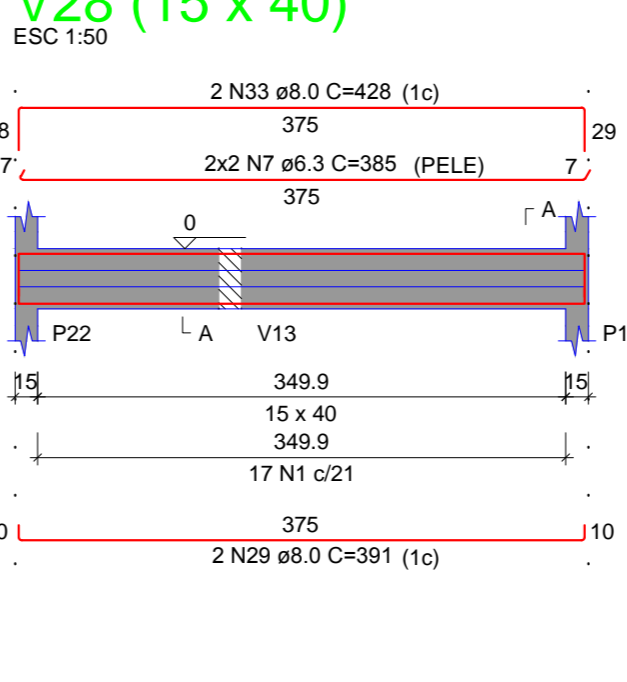
V26 (15 x 40)



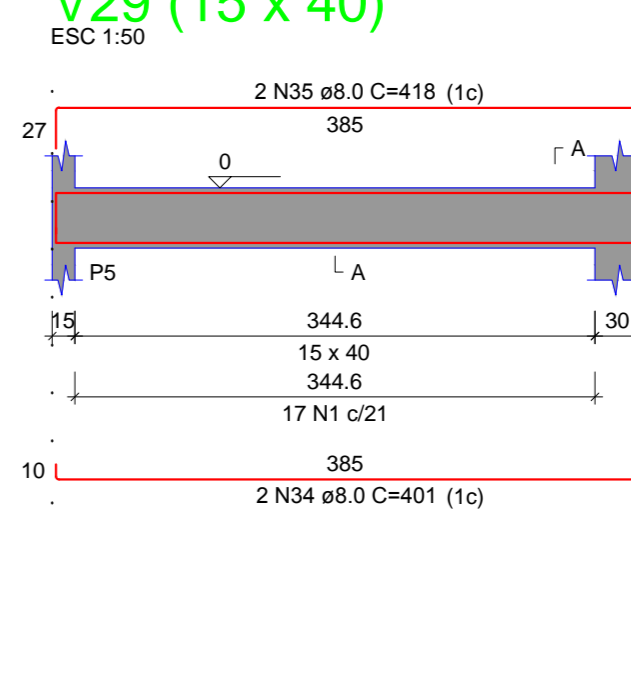
V27 (15 x 40)



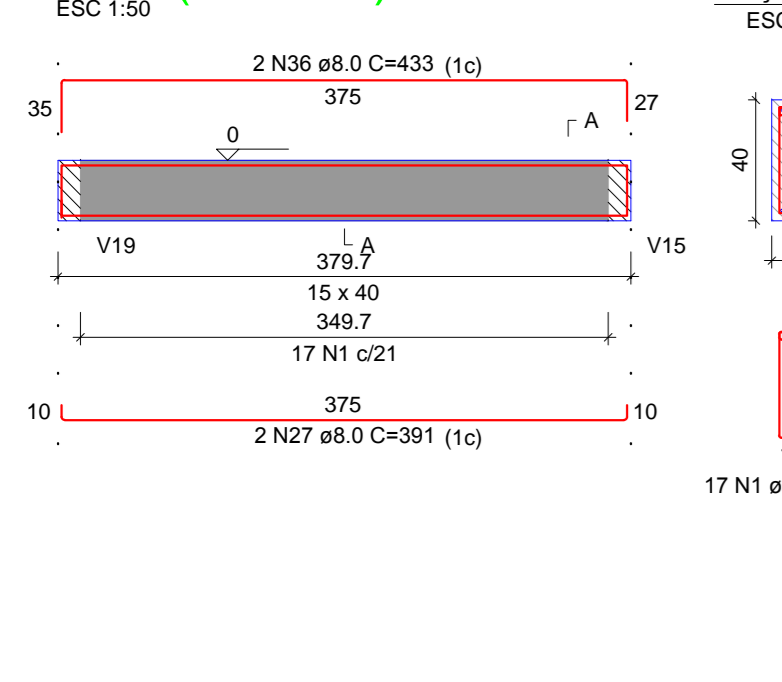
V28 (15 x 40)



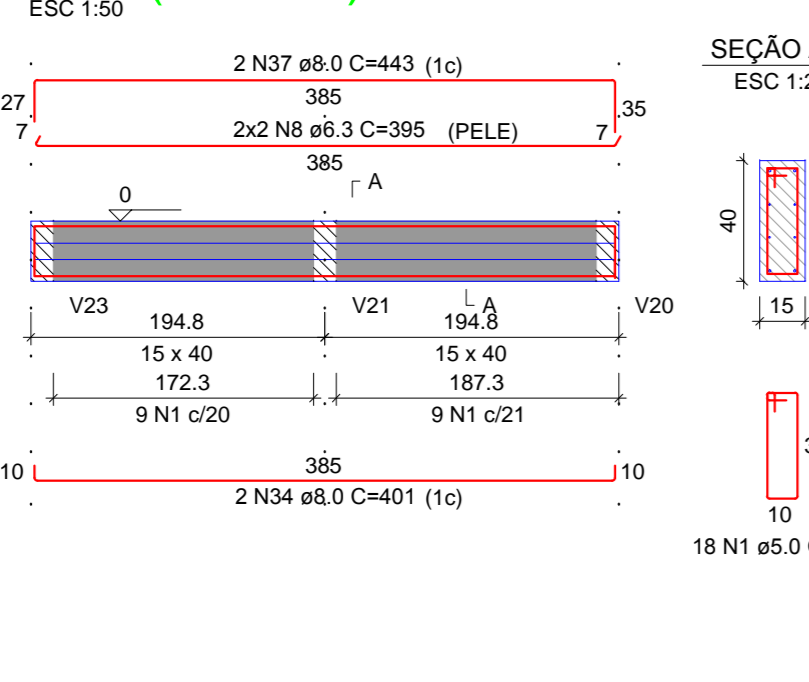
V29 (15 x 40)



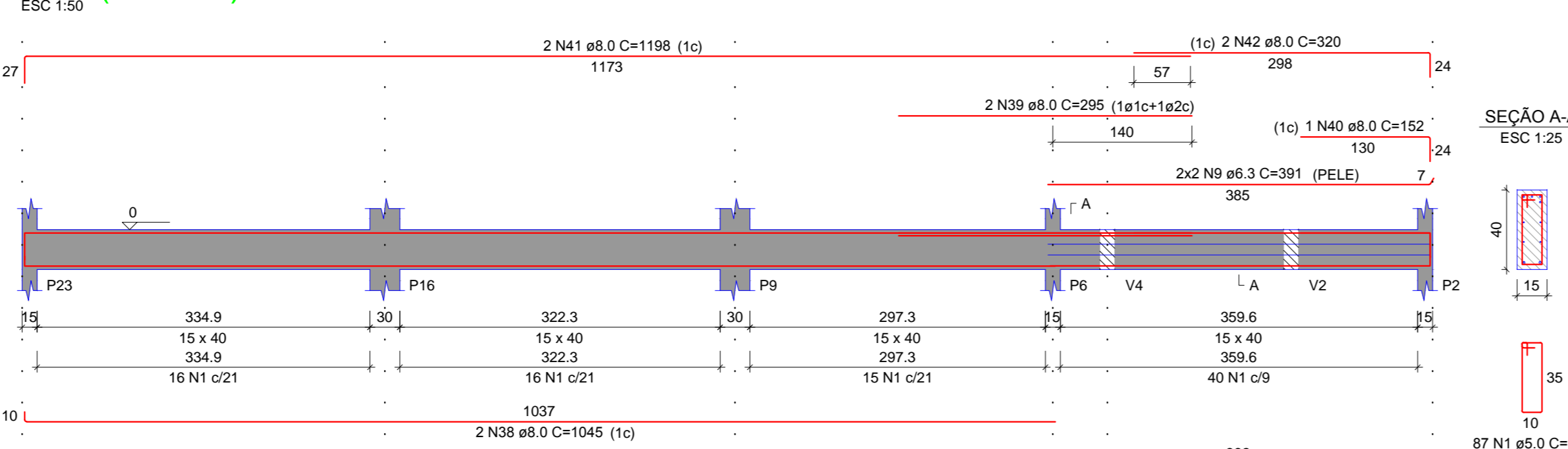
V30 (15 x 40)



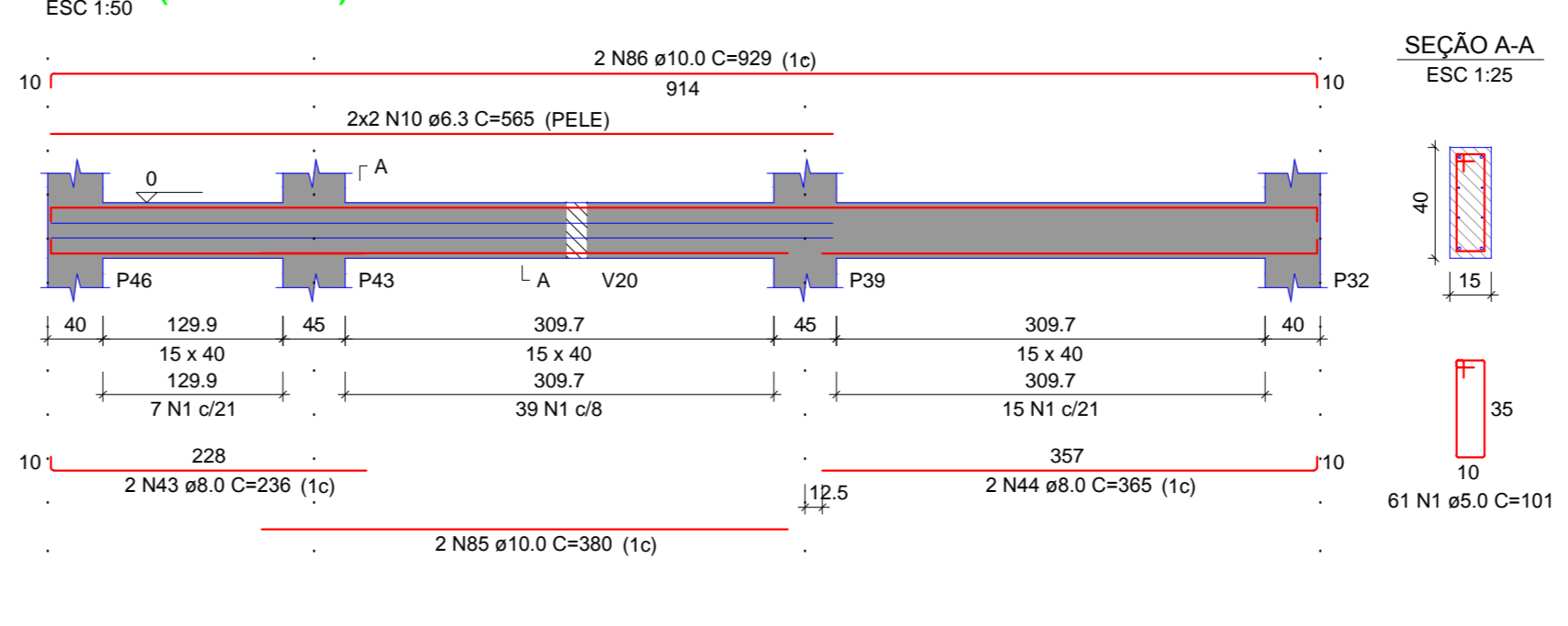
V31 (15 x 40)



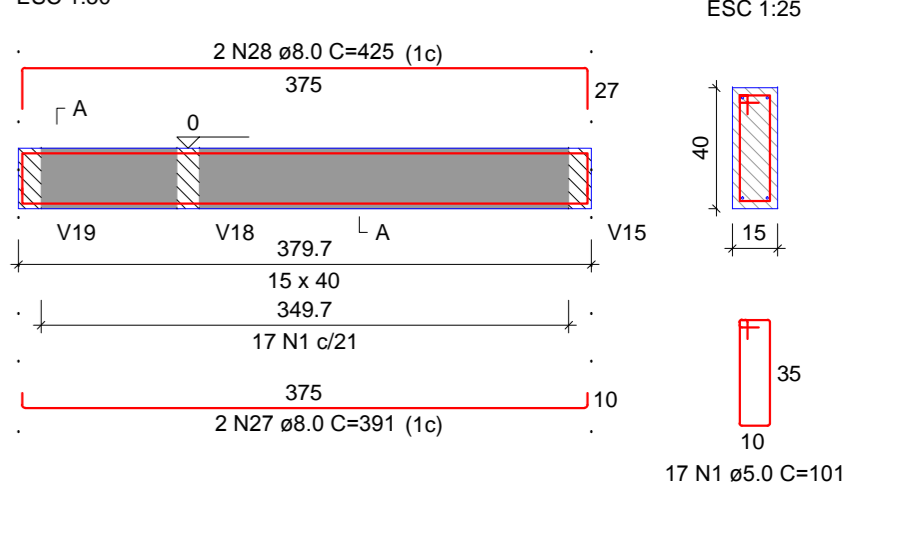
V32 (15 x 40)



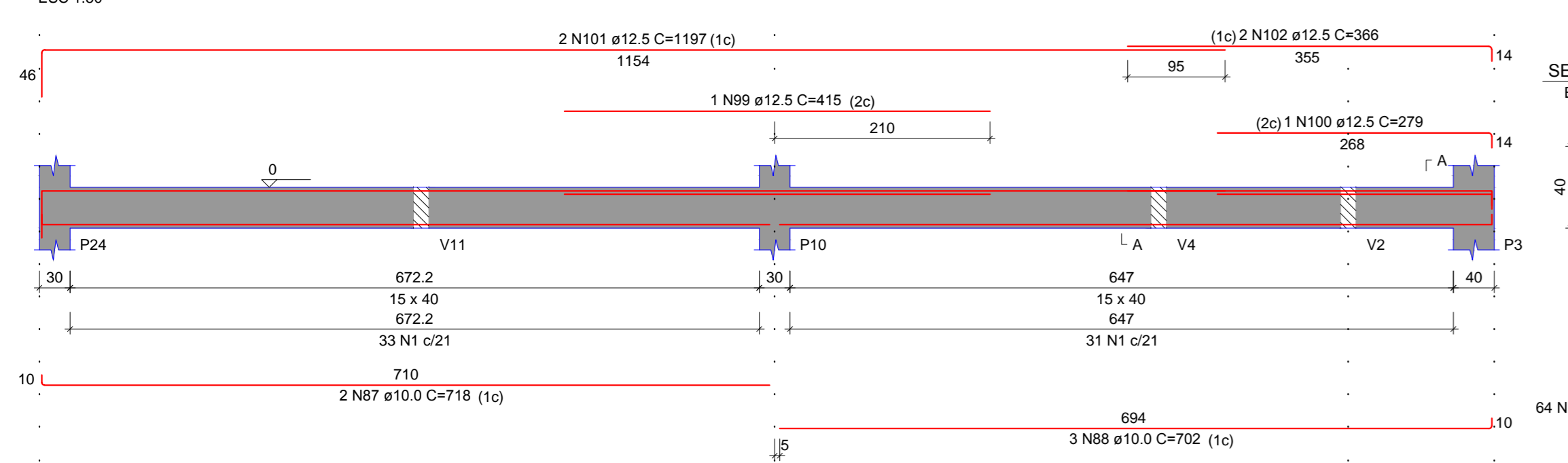
V33 (15 x 40)



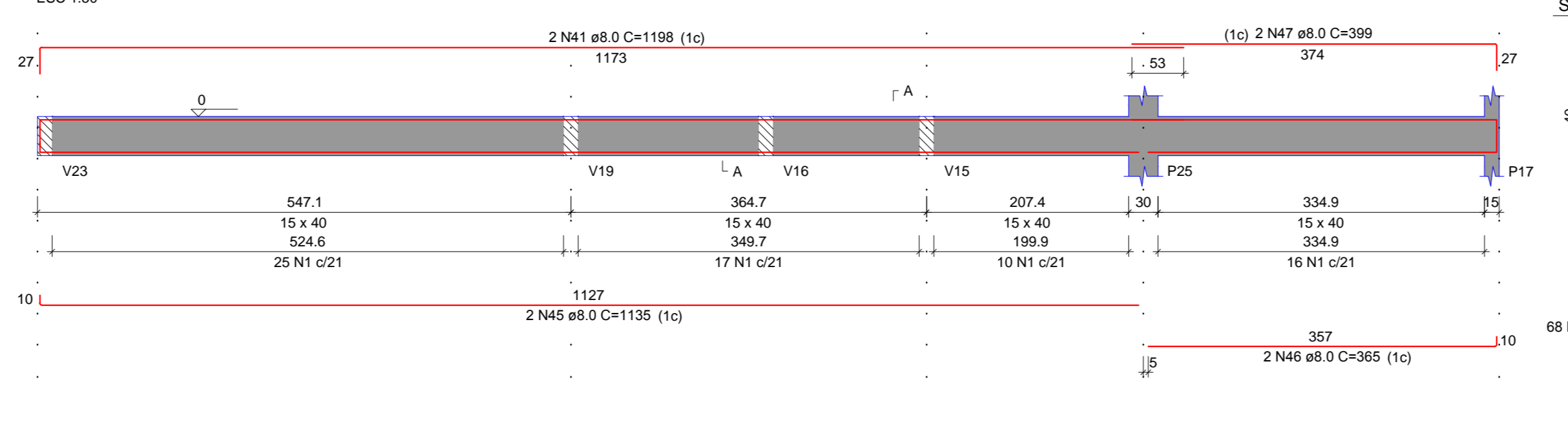
V44 (15 x 40)



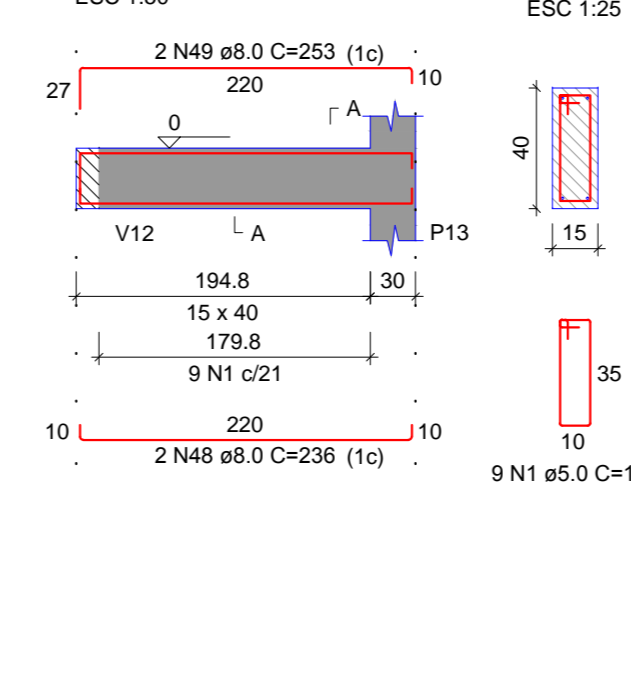
V34 (15 x 40)



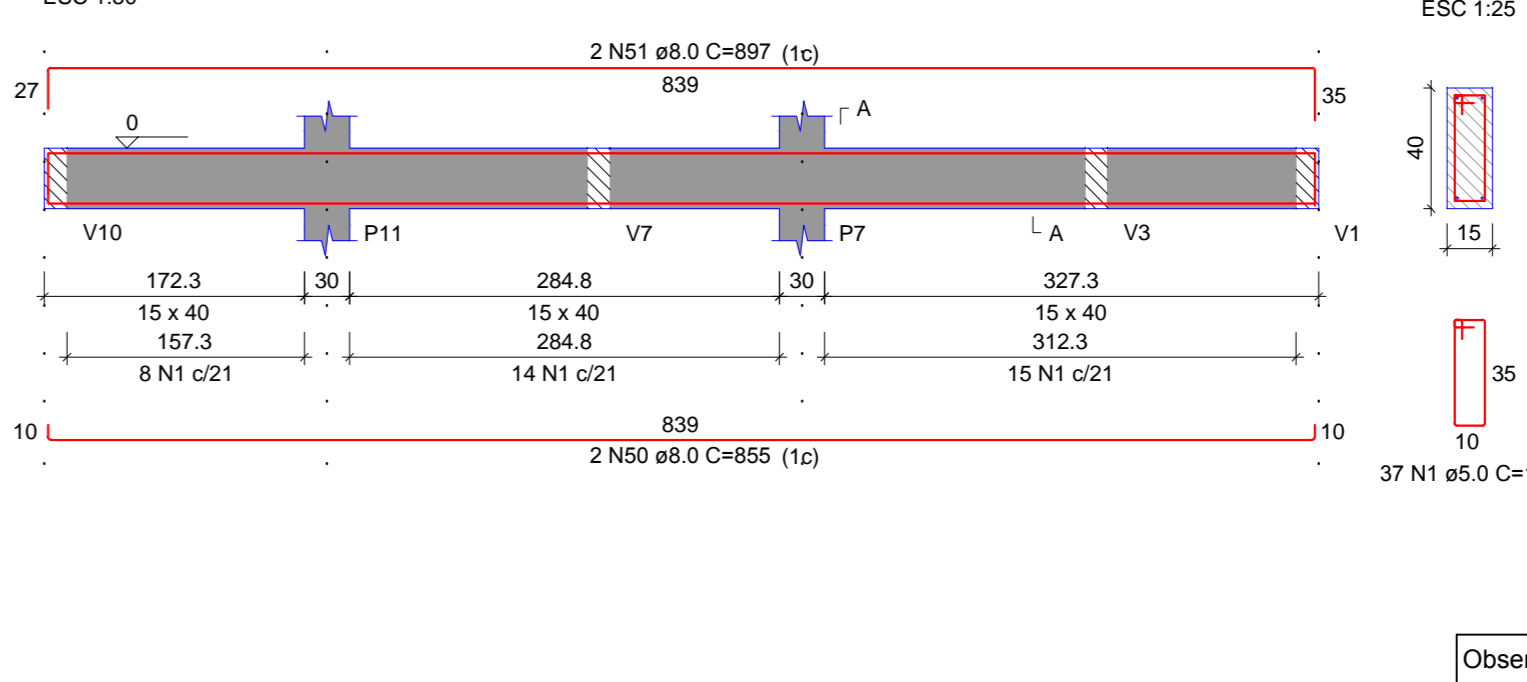
V35 (15 x 40)



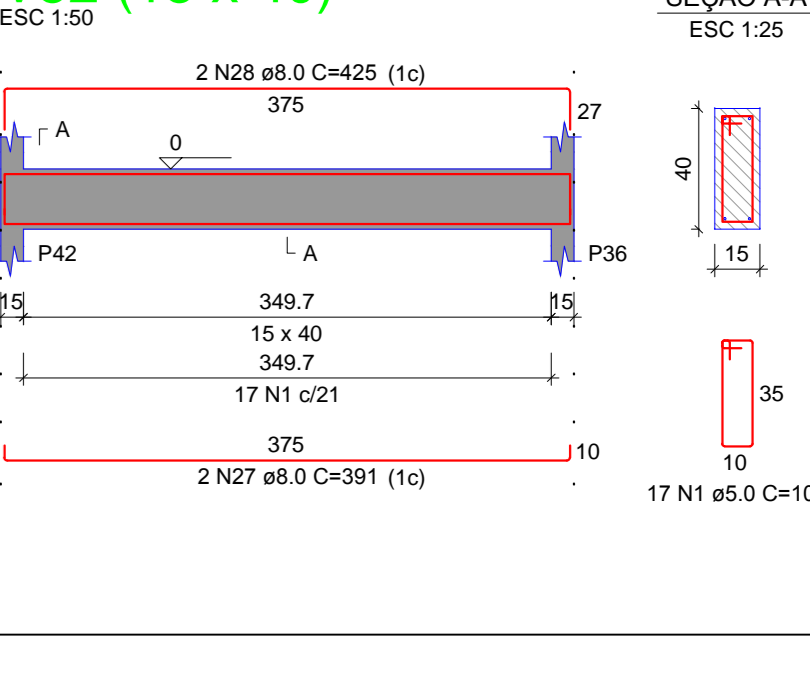
V36 (15 x 40)



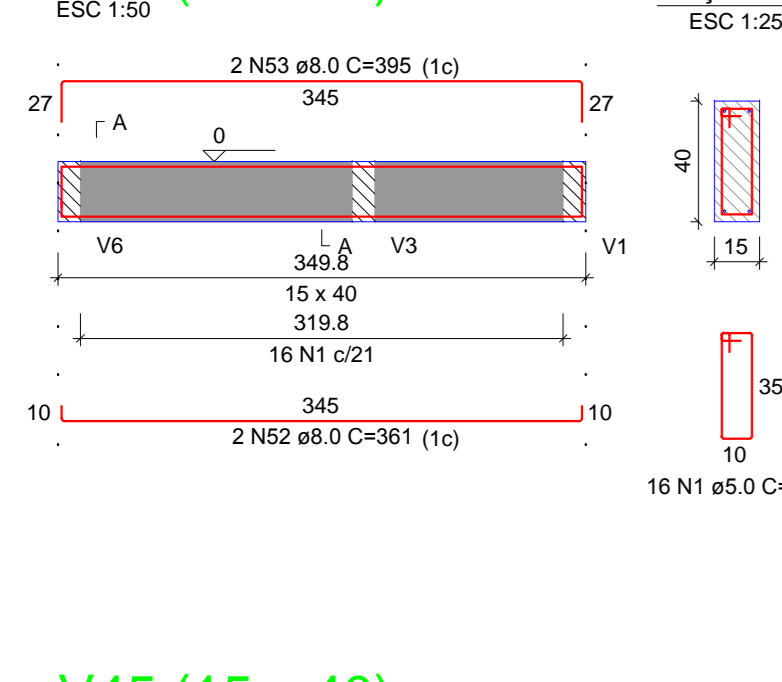
V37 (15 x 40)



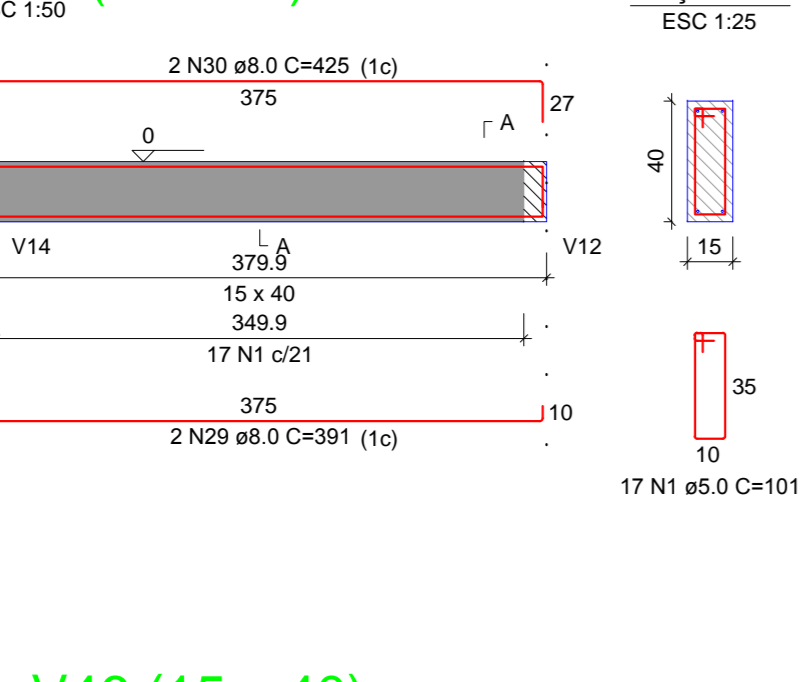
V52 (15 x 40)



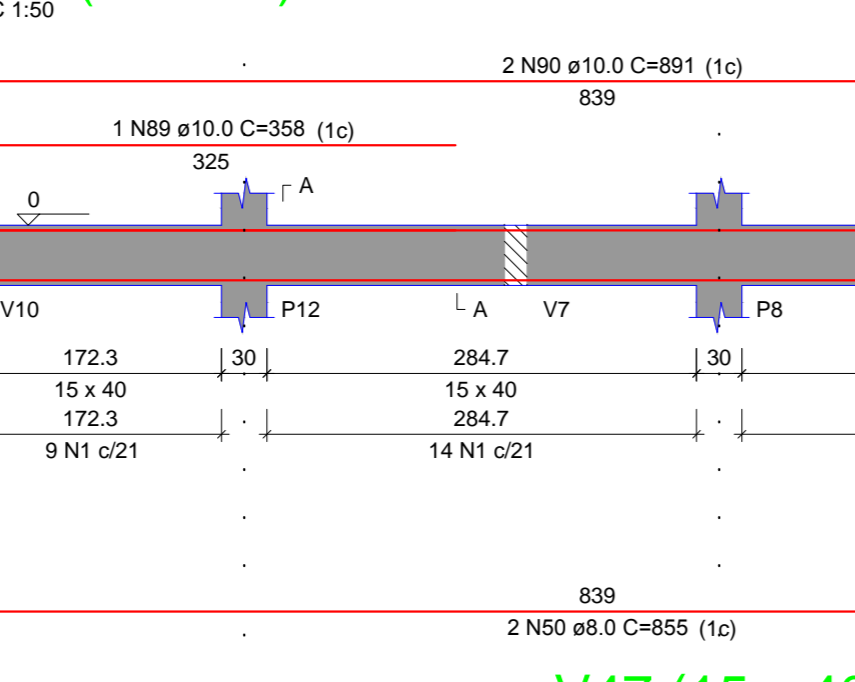
V38 (15 x 40)



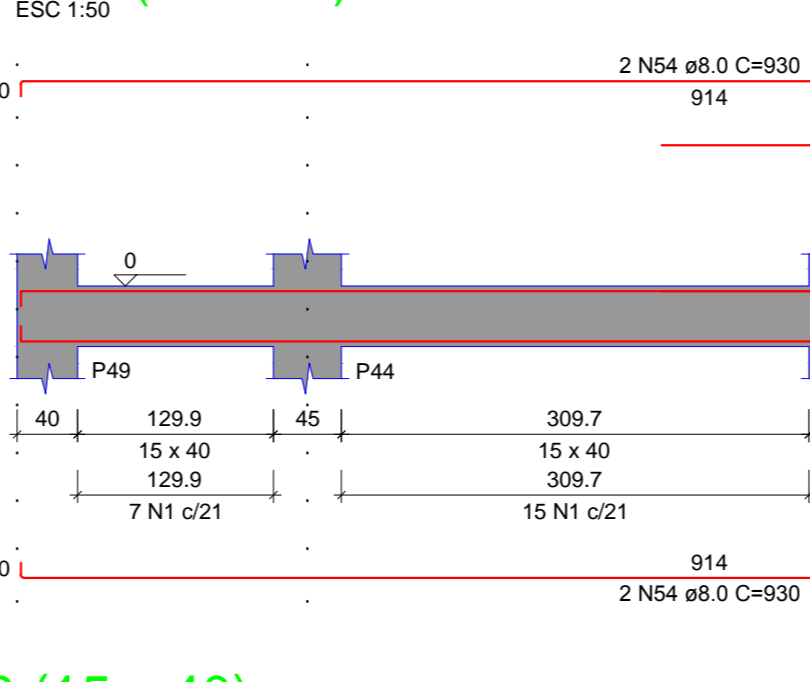
V39 (15 x 40)



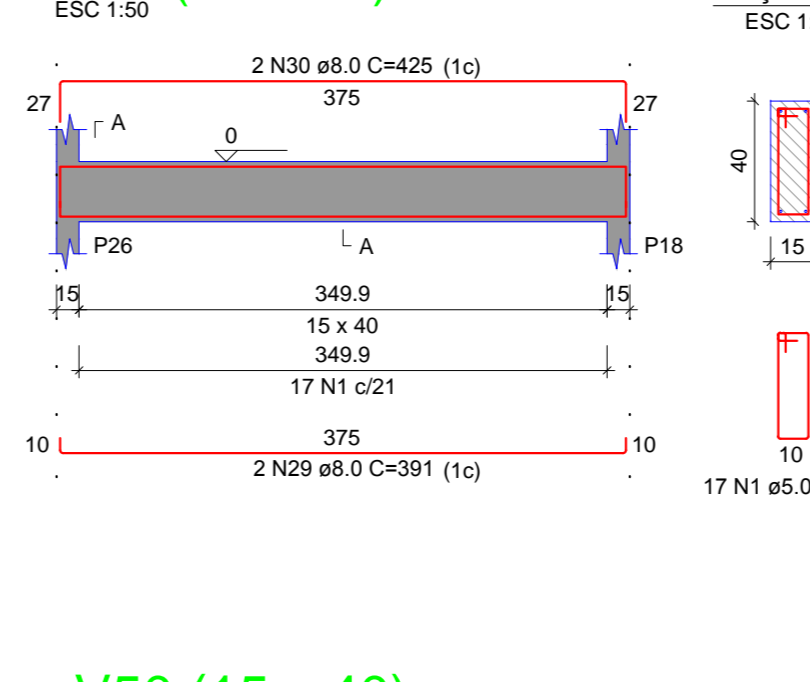
V40 (15 x 40)



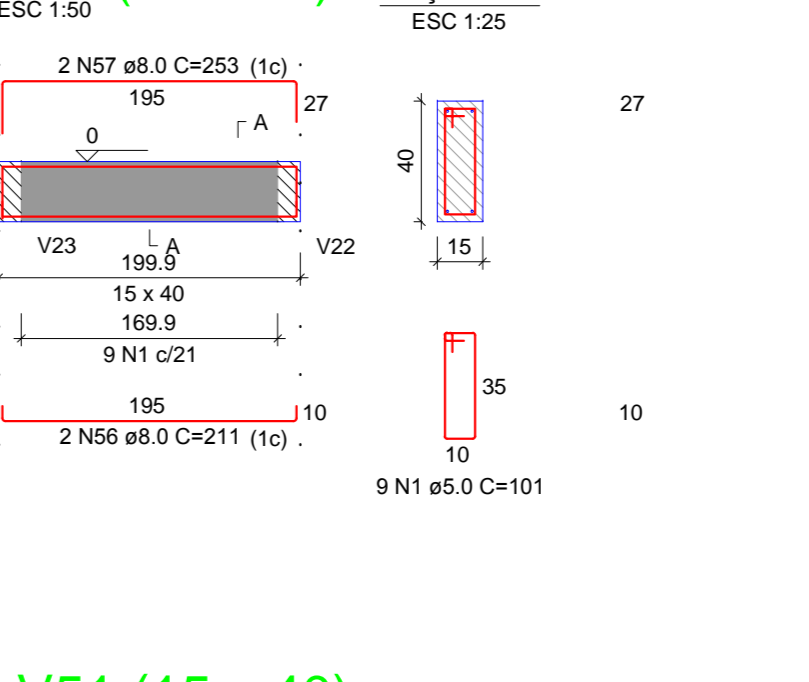
V41 (15 x 40)



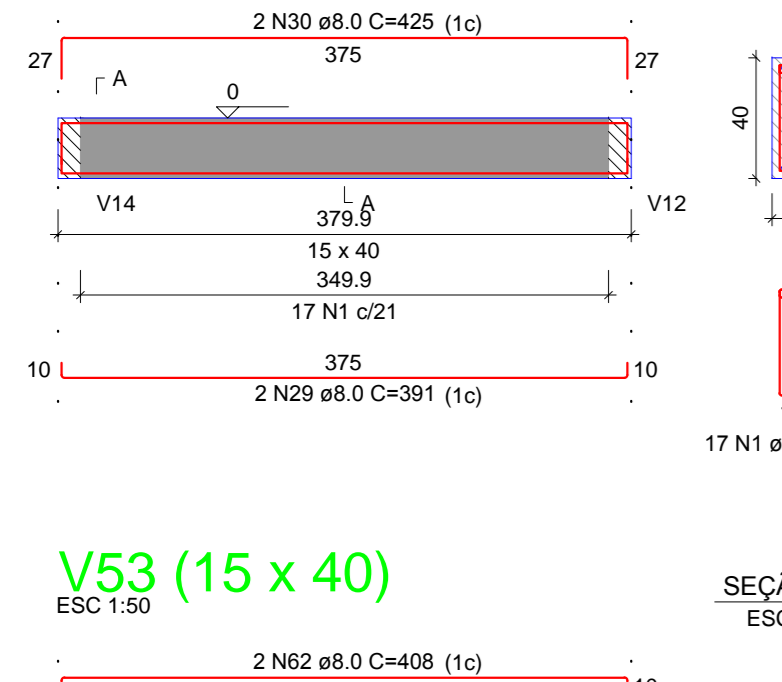
V42 (15 x 40)



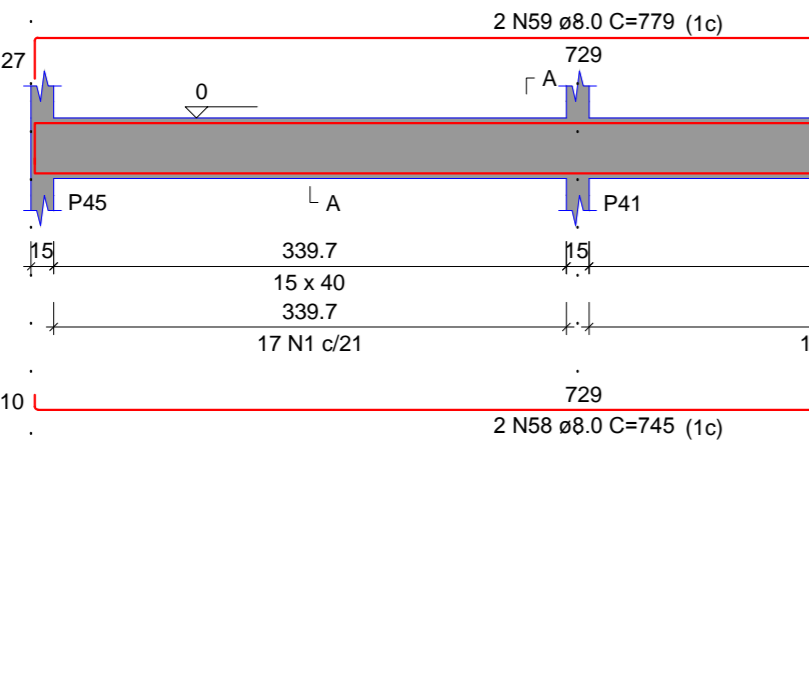
V43 (15 x 40)



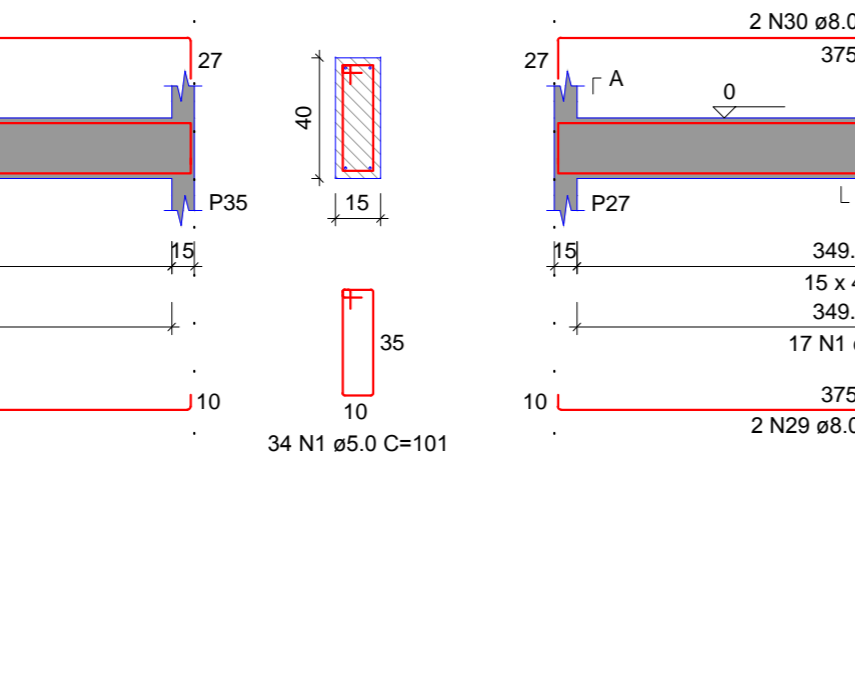
V45 (15 x 40)



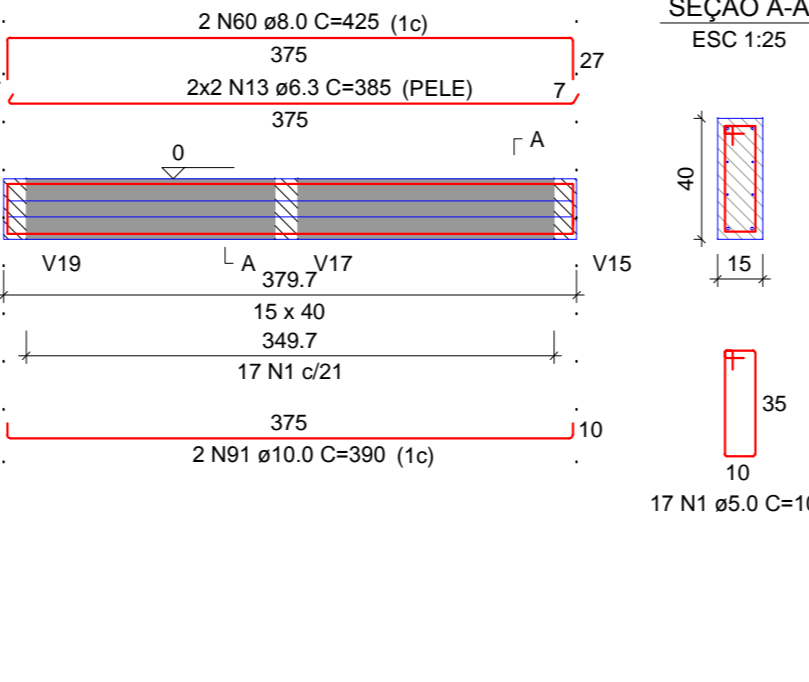
V46 (15 x 40)



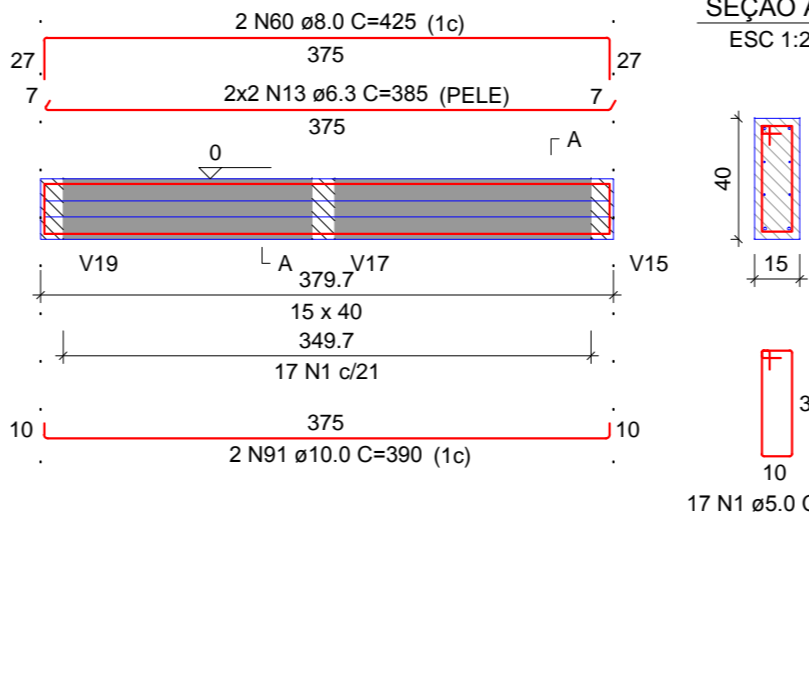
V47 (15 x 40)



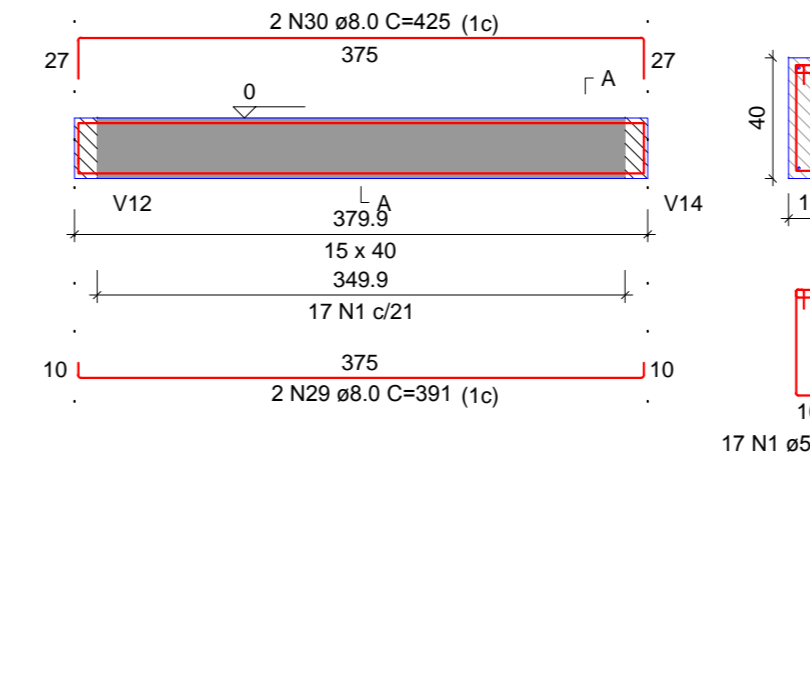
V48 (15 x 40)



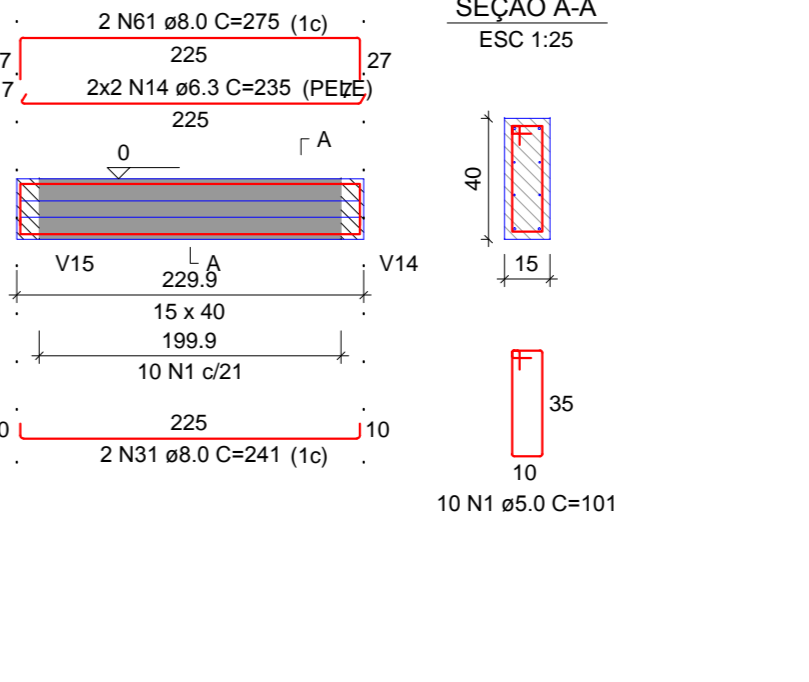
V49 (15 x 40)



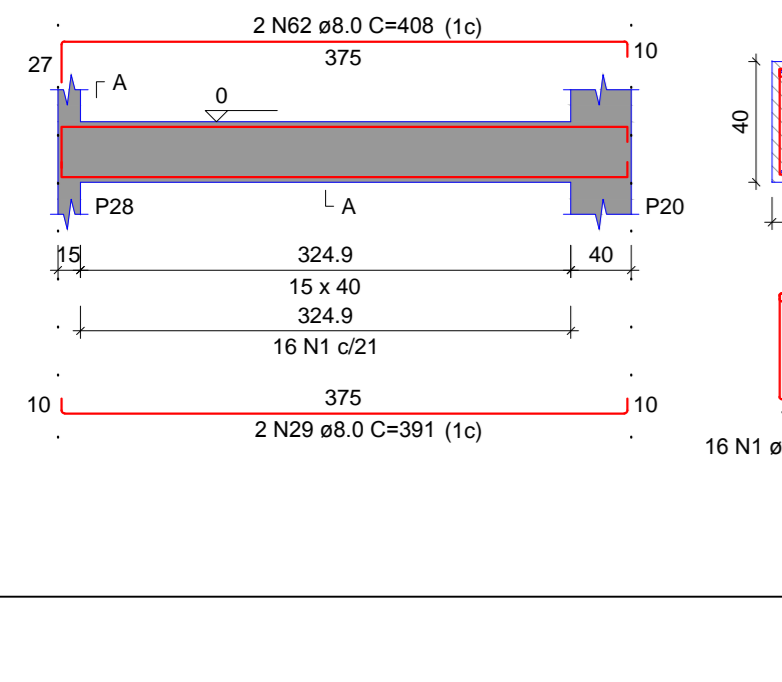
V50 (15 x 40)



V51 (15 x 40)



V53 (15 x 40)



RESUMO DO AÇO

CAO	DIAM (mm)	C.TOTAL (m)	QUANT + 0%	PESO + 0%
CAO0	8.3	1504.4	14	45.3
	8.0	687.5	58	271.3
	10.0	392.8	35	242.8
	12.5	148.5	13	144
	5.0	1222.6	1	188.4
PESO TOTAL (kg)				688.8
CAO0				15.48 m³
Volume de concreto (C-25)				15.48 m³
Área de forma				245.05 m²

Observação:

Data de Revisão 01: 27/09/2021

Data de entrega: 06/09/2019

SECRETARIA DE PLANEJAMENTO E OBRAS	<p>PREFEITURA DO MUNICÍPIO DE LAGOS PREFEITO ANTONIO CERON</p>
SECRETÁRIO: JOÃO ALBERTO DUARTE	
DIRETOR: ROBERTO C. PROVENZANO	<p>OBRA:</p> <p>LES BARRO CAÇA E TIRO / VILA NOVA</p>
PROJETO: VINÍCIUS B BERNARDI CREA-SC 128242-7	
DESENHO: LUCAS ENGRS DA SILVA	<p>Descrição: Pav. Fundação-Barra: Viges</p> <p>ÁREA: 478,8m²</p> <p>DATA: 06/09/2019</p>
TOPOGRAFIA:	
CONFERIDO: ARQUIVO:	
APROVADO:	
FORMATO:	INDICADA